





UNDERWRITING & CLAIMS COMMON CHALLENGES



REMOTE GEOSPATIAL SOLUTIONS ENABLING BETTER DECISIONS

- 


On demand intelligence & evidence insights
400+ orbiting satellites and international drone network
- +



Underpinned using advanced machine learning
Automated extraction of risk variables. Rapid damage classification
- +



Delivering accurate risk data & asset analytics
Enhance underwriting performance through granular risk intelligence
- +



Rapid world-wide claims response
Speed-up loss estimation, reserving & claims triage
- +



Unique monitoring & prediction tools
Better data = reduced costs = competitive edge